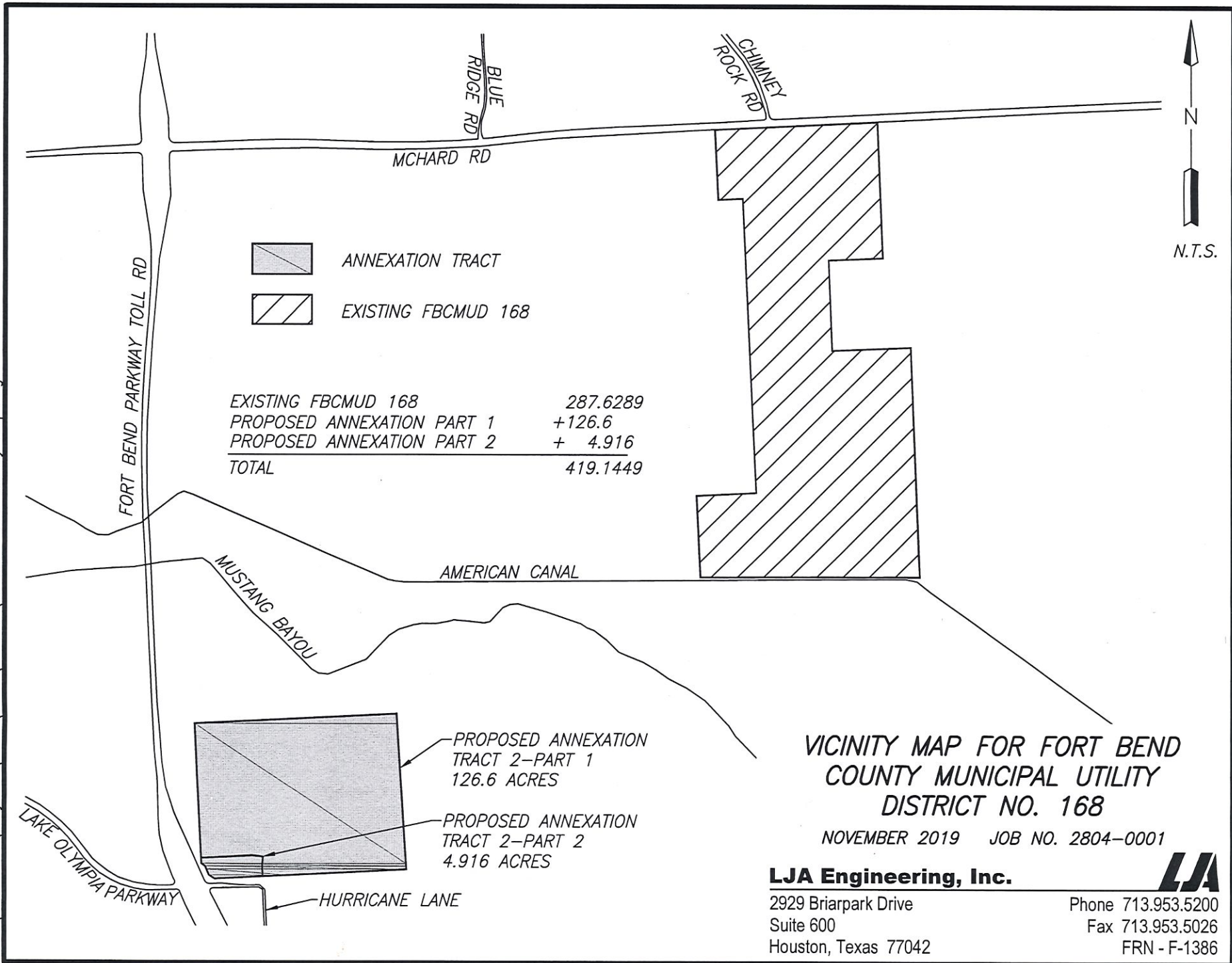


Date \ Time : Tue, 12 Nov 2019 - 11:41am User Name : jcarline
Path \ Name : I:\Proj\1750\4001\Exhibits\FBCMUD 168 Vicinity Map.dwg



N.T.S.

VICINITY MAP FOR FORT BEND COUNTY MUNICIPAL UTILITY DISTRICT NO. 168

NOVEMBER 2019 JOB NO. 2804-0001

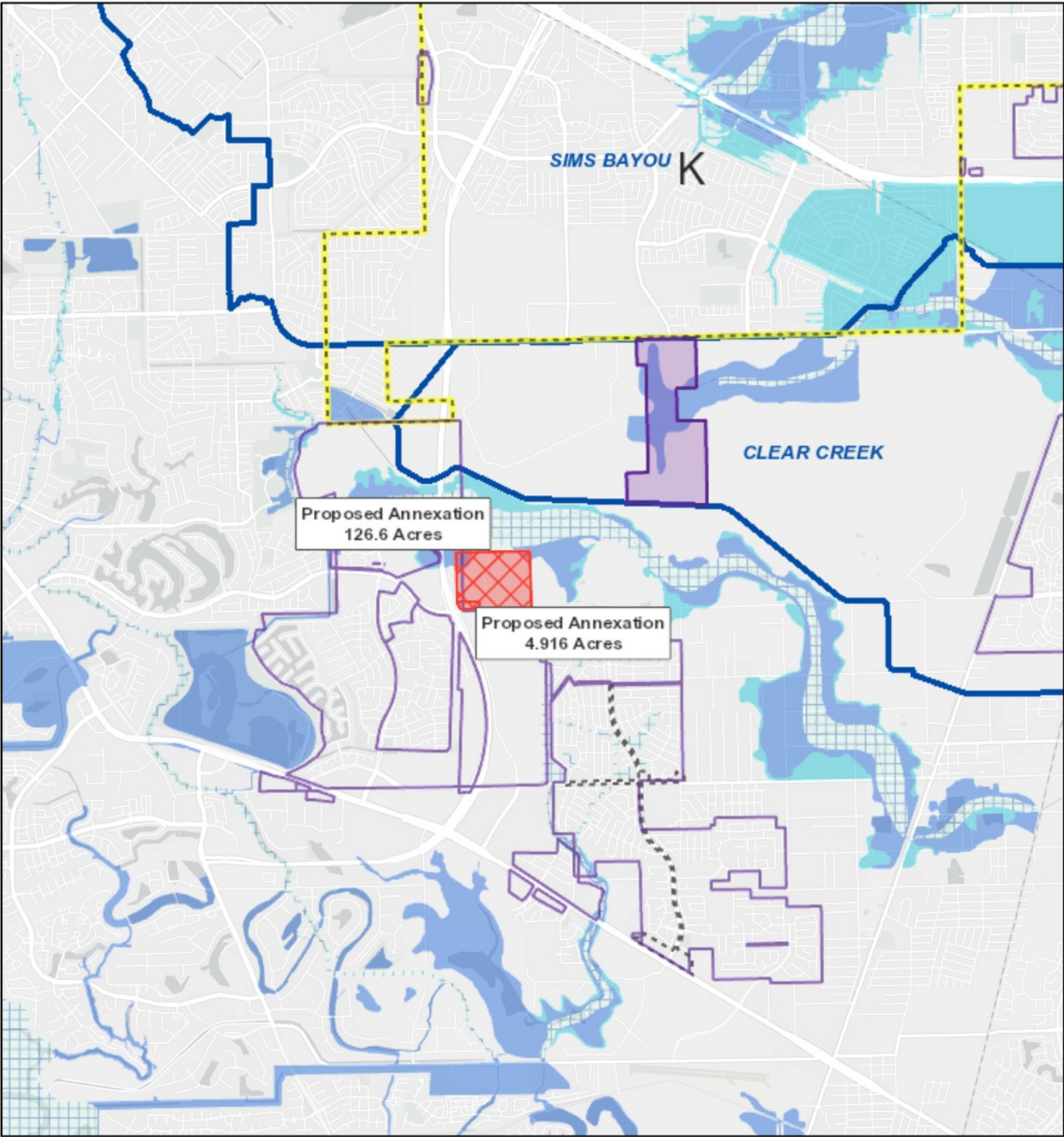
LJA Engineering, Inc.

2929 Briarpark Drive
Suite 600
Houston, Texas 77042

Phone 713.953.5200
Fax 713.953.5026
FRN - F-1386



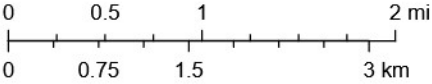
Fort Bend County MUD (131.5160 acres)



8/31/2020, 12:57:10 PM

1:72,224

- | | |
|---------------------------|------------------------------|
| Flood Hazard Zones | Council Districts |
| 100 Year Floodplain | Existing Acreage of District |
| 500 Year Floodplain | Proposed Annexation |
| Floodway | Watershed |
| City Limits | |



HCFC and HCED.