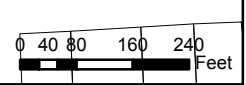
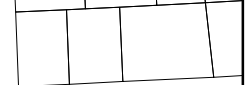
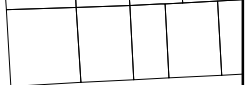
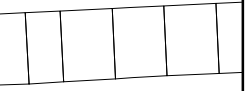
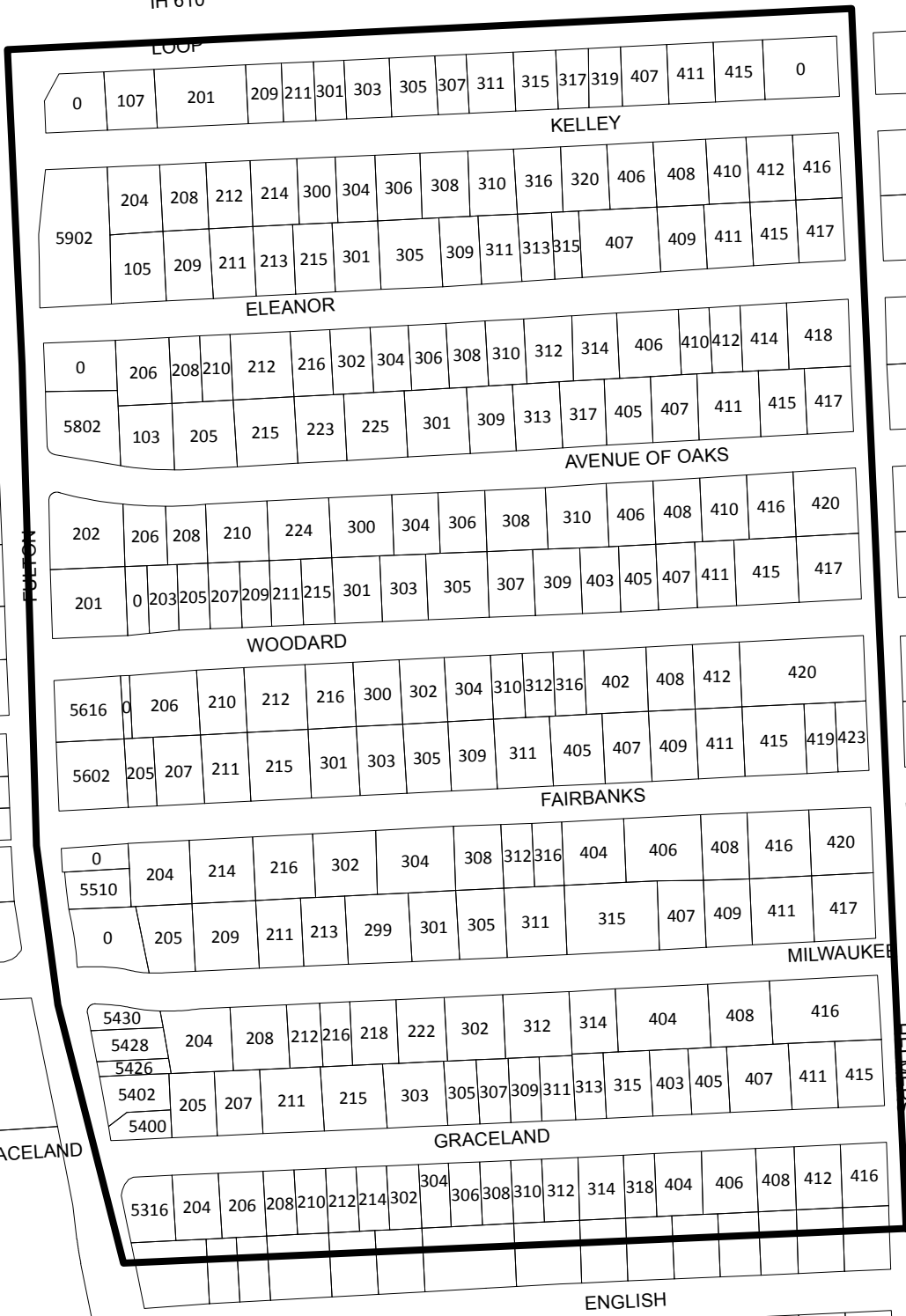
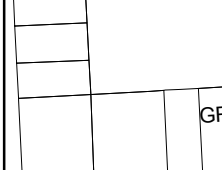
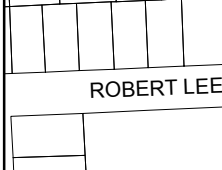
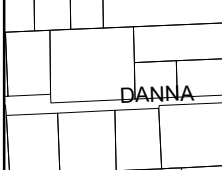
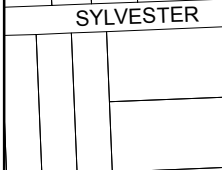
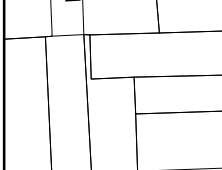
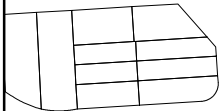


IH 610

IH 610

EB 610 N TO IRVINGTON EXIT



# Lindale Park Sections 5, 6, and 7 Special Minimum Lot Size Area Designation

Source: Harris County Appraisal District  
Date: October 10, 2014  
Reference: MLSA 427

This map is made available for reference purposes only and should not be substituted for a survey product. The City of Houston will not accept liability of any kind in conjunction with its use.

Area of Consideration



## PLANNING & DEVELOPMENT DEPARTMENT